

The Journal of Threatened Taxa (JoTT) is dedicated to building evidence for conservation globally by publishing peer-reviewed articles online every month at a reasonably rapid rate at [www.threatenedtaxa.org](http://www.threatenedtaxa.org). All articles published in JoTT are registered under [Creative Commons Attribution 4.0 International License](https://creativecommons.org/licenses/by/4.0/) unless otherwise mentioned. JoTT allows unrestricted use, reproduction, and distribution of articles in any medium by providing adequate credit to the author(s) and the source of publication.

# Journal of Threatened Taxa

Building evidence for conservation globally

[www.threatenedtaxa.org](http://www.threatenedtaxa.org)

ISSN 0974-7907 (Online) | ISSN 0974-7893 (Print)

## COMMUNICATION

### SOME RARE DAMSELFLIES AND DRAGONFLIES (ODONATA: ZYGOPTERA AND ANISOPTERA) IN UKRAINE: NEW RECORDS, NOTES ON DISTRIBUTION, AND HABITAT PREFERENCES

Alexander V. Martynov

26 July 2020 | Vol. 12 | No. 10 | Pages: 16279–16294

DOI: [10.11609/jott.5831.12.10.16279-16294](https://doi.org/10.11609/jott.5831.12.10.16279-16294)



For Focus, Scope, Aims, Policies, and Guidelines visit <https://threatenedtaxa.org/index.php/JoTT/about/editorialPolicies#custom-0>  
For Article Submission Guidelines, visit <https://threatenedtaxa.org/index.php/JoTT/about/submissions#onlineSubmissions>  
For Policies against Scientific Misconduct, visit <https://threatenedtaxa.org/index.php/JoTT/about/editorialPolicies#custom-2>  
For reprints, contact [ravi@threatenedtaxa.org](mailto:ravi@threatenedtaxa.org)

The opinions expressed by the authors do not reflect the views of the Journal of Threatened Taxa, Wildlife Information Liaison Development Society, Zoo Outreach Organization, or any of the partners. The journal, the publisher, the host, and the partners are not responsible for the accuracy of the political boundaries shown in the maps by the authors.

Member



Publisher & Host







## Some rare damselflies and dragonflies (Odonata: Zygoptera and Anisoptera) in Ukraine: new records, notes on distribution, and habitat preferences

Alexander V. Martynov 

National Museum of Natural History, National Academy of Sciences of Ukraine, B. Khmelnytsky Str., 15, 01601, Kyiv, Ukraine.  
martynov\_av@ukr.net, centroptilum@gmail.com

**Abstract:** New records of 11 rare species of damselflies and dragonflies (*Calopteryx virgo*, *Lestes macrostigma*, *Nehalennia speciosa*, *Coenagrion scitulum*, *Ophiogomphus cecilia*, *Lindenia tetraphylla*, *Cordulegaster boltonii*, *Somatochlora arctica*, *Leucorrhinia albifrons*, *Leucorrhinia caudalis*, and *Selysiothemis nigra*) within Ukraine are given. Habitats and distribution of species within the country are briefly discussed. Breeding sites of *C. boltonii* within Ukraine is found for the first time and confirmed with larval material. *Somatochlora arctica* is recommended for inclusion in the next edition of the Red Data Book of Ukraine.

**Keywords:** Odonates, Red Data Book of Ukraine, stenobiotic species

**Editor:** K.A. Subramanian, Zoological Survey of India, Chennai, India.

**Date of publication:** 26 July 2020 (online & print)

**Citation:** Martynov, A.V. (2020). Some rare damselflies and dragonflies (Odonata: Zygoptera and Anisoptera) in Ukraine: new records, notes on distribution, and habitat preferences. *Journal of Threatened Taxa* 12(10): 16279–16294. <https://doi.org/10.11609/jott.5831.12.10.16279-16294>

**Copyright:** © Martynov 2020. Creative Commons Attribution 4.0 International License. JoTT allows unrestricted use, reproduction, and distribution of this article in any medium by providing adequate credit to the author(s) and the source of publication.

**Funding:** Mohamed bin Zayed Species Conservation Fund—project 160514607. IDEA WILD—in 2017 and 2018.

**Competing interests:** The author declares no competing interests.

**Author details:** ALEXANDER V. MARTYNOV, PhD, Senior Researcher of National Museum of Natural History, National Academy of Sciences of Ukraine. Main research areas: (1) Fauna, taxonomy, phylogeny, morphology and chorology of Pannota (order Ephemeroptera) of the Palearctic and Indo-Malayan zoogeographical regions. (2) Fauna, morphology, chorology and ecological features of amphibiotic insects (mostly Ephemeroptera, Odonata and Plecoptera) of Ukraine and neighboring countries.

**Acknowledgements:** Some of the current results were obtained during fieldworks supported by the Mohamed bin Zayed Species Conservation Fund (project 160514607). Some equipment used in this investigation was provided by IDEA WILD organization in 2017 and 2018. I am grateful to Dr M.V. Franchuk (Rivnenskyi Nature Reserve, Ukraine) for the comprehensive help in the joint expeditions within Ukrainian Polissya.



صندوق محمد بن زايد  
للمحافظة على الكائنات الحية  
The Mohamed bin Zayed SPECIES CONSERVATION FUND



## INTRODUCTION

Damselflies and dragonflies (Odonata: Zygoptera & Anisoptera) belong to a small order in the fauna of Ukraine; it comprises only 78 species (Gorb et al. 2000; Tytar 2007; Savchuk & Karolinskiy 2013; Bernard & Daraž 2015). Despite the rather scarce fauna, distribution of many species is poorly and unevenly studied. Some regions have a lot of information published on Odonata, while in other regions even the data on species compositions are fragmented. Consequently, the distribution and habitat preferences of rare species within Ukraine are still understudied and cannot be used for analysis of species' vulnerability.

This paper is aimed to publish new records of some rare Odonata in Ukraine; some of these species are included in the third edition of the Red Data Book of Ukraine (2009) or recommended to be included in the next edition of this book by other colleagues or by me.

## MATERIAL AND METHODS

Collected material (imagoes, exuviae and larvae) is deposited in author's collection in the National Museum of Natural History of the National Academy of Sciences of Ukraine (further NMNH NASU). The larvae, exuviae, and imagoes are deposited in 85–95 % EtOH and pinned. Photographs of specimens were taken by author using Canon SX30SI (Images 1A, 1B, 6A, 7A, 10H) and Leica Z16 APO equipped with Leica DFC450 Digital Camera (Images 1C–E, 2A–D, 3A–C, 4A–C, 5A–F, 6B, 6C, 7B–F, 8A, 8B, 9A–D, 10A–D, I–K) in the I.I. Schmalhausen Institute of Zoology of the National Academy of Sciences of Ukraine, and subsequently processed with LAS Core 3.8 and Adobe Photoshop™ CS5 software. Photographs of some specimens and/or their distinguishing characters are given to confirm identification.

## RESULTS AND DISCUSSION

### *Calopteryx virgo* (Linnaeus, 1758)

This species is included in the Red Data Book of Ukraine (2009) and is relatively common in western regions of the country, but significantly rarer in Left-Bank Ukraine. Within Left-Bank Ukraine the species was registered only in a few locations in Kyiv, Chernihiv, Sumy, Luhansk, and Donetsk Regions (Zograf 1909; Sheshurak & Padalko 1996; Khrokalo 2000, 2004; Gorb et al. 2000; Matushkina 2006; Martynov 2010a). *Calopteryx virgo*

is very rare in Donetsk and Luhansk Regions, and was previously known only by a few imagoes from two sites; stream in vicinity of Avdiivka town (48.136111N & 37.789722E) and Verhne Provallia River in vicinity of Provallia village (48.126389N & 39.809167E) (Zograf 1909; Martynov 2010a).

I registered new populations of the species within the highest part of Donetsk elevated area (Donetsk Ridge) (Image 1A–G) at the upper parts of Bulavina, Ol'hova and Khrustal'na Rivers. The rivers in these sections are covered with forest and represent rhithral or epipotamal zones with current velocity up to 0.7m/s (in some places absent, on rapids – up to 1.5m/s). The detailed description of the investigated section of Bulavina River, change of water temperature during the year and photos of habitats are given in previous articles (Martynov & Godunko 2013; Martynov 2013, 2014a).

*Calopteryx virgo* is relatively common only at Bulavina River. Imagoes were mainly recorded on small glades, up to 5–8 specimens at the same time; solitary specimens were regularly observed in shady forests and on water surface; larvae were registered at places with moderate current velocity, mainly near the banks on roots of black alder. Recorded population of *C. virgo* is the biggest known within southeastern Ukraine. Material from Ol'hova and Khrustal'na Rivers were sampled several times, and only some specimens of the species were registered. Moreover, many similar waterbodies of Donetsk Ridge can be considered as potential habitats for the species; they should be investigated in future.

**Material and observations:** Seven imagoes and one larva, Ukraine, Donetsk Region, vicinity of Debaltsevo urban settlement, border of Donetsk and Luhansk Regions, Bulavyna River in the forest, 48.315286N & 38.436253E, Martynov A.V., 18.vii.2010; more than 15 imagoes, *ibid*, Martynov A.V., 19.vii.2011; five imagoes and two larvae, *ibid*, Martynov A.V., 20.08.2010; four imagoes and one larva, *ibid*, Martynov A.V., 11.vi.2010; six imagoes and one larva, *ibid*, Martynov A.V., 1.viii.2010; one larva, *ibid*, Martynov A.V., 13.iii.2010; one larva, *ibid*, Martynov A.V., 17.iv.2010; one larva, *ibid*, Martynov A.V., 1.viii.2010; one larva, *ibid*, Martynov A.V., 19.ix.2010; one larva, *ibid*, Martynov A.V., 17.x.2010; two larvae, *ibid*, Martynov A.V., 13.xi.2010; one larva, *ibid*, Martynov A.V., 20.xi.2011.

Two larvae, Ukraine, Luhansk Region, vicinity of Ivanivka urban settlement, 2km toward NE from urban settlement, Ol'hova River, 48.252879N & 38.974304E, Martynov A.V., 30.iv.2012.

One larva, Ukraine, Luhansk Region, vicinity of Khrustalniy village, Khrustal'na River, 48.183883 &




Image 1. *Calopteryx virgo* (Linnaeus, 1758), imago (A, B), larva (C–E), habitats (F, G): A—male | B—female | C—head and pronotum, lateral view, scale 0.5mm | D—head and pronotum, dorsal view, scale 0.5mm | E—mask, ventral view, scale 0.5mm | F—Ol'hoza River, vicinity of Ivanivka urban settlement, Luhansk Region (30.iv.2012) | G—Khrustal'na River, vicinity of Khrustalniyi village, Luhansk Region (30.iv.2012). © Alexander V. Martynov.

38.878600, Martynov A.V., 30.iv.2012.

### ***Lestes macrostigma* (Eversmann, 1836)**

This locally distributed species inhabits mainly brackish continental and seaside waterbodies. Distribution of *L. macrostigma* is poorly studied in Ukraine; it is known from a few places in Odesa, Mykolaiv, Kherson, Vinnutsya, Kirovohrad, Khmelnytskyi, Chernihiv, Kharkiv, Donetsk Regions, and Crimea (Rodzyanko 1895; Gorb et al. 2000; Dyatlova 2006; Matushkina 2006; Martynov & Martynov 2007(2008); Martynov 2010a; Savchuk & Karolinskiy 2013; Smirnov & Tarasenko 2017). Presence of the species in some regions needs confirmation because of old and/or doubtful records. On the other hand, the southern regions of Ukraine have numerous waterbodies suitable for breeding of the species, therefore I am sure that *L. macrostigma* is more widely distributed in Ukraine than expected.

I recorded several new breeding locations of *L. macrostigma* in Zaporizhzhya, Dnipropetrovsk, and Kherson Regions (Image 2A–H) at Tashchenak River, Malyi Utluk River, Lyman Lake and unnamed pound near Syvash Lake. Most of these waterbodies are brackish. Species prefer dry riparian areas. At Tashchenak River the species was most numerous, with thousands of specimens recorded; females oviposited eggs in trunks of *Bolboschoenus maritimus* (L.) Palla.

**Material and observations:** Six imagoes, Ukraine, Dnipropetrovsk Region, vicinity of Bulahovka village, dried part of salt Lyman Lake, 48.630584N & 35.657207E, Martynov A.V., 20.vi.2012.

Few imagoes, Ukraine, Zaporizhzhya Region, vicinity of Mala Ternivka village, pond on Malyi Utluk River, 46.582887N & 35.201294E, Martynov A.V., 24.vi.2019.

Hundreds of imagoes, Ukraine, Zaporizhzhya Region, vicinity of Radionivka village, temporary drying up area near the banks of Tashchenak River, 46.673468N & 35.239565E, Martynov A.V., 20.vi.2019.

Thousands of imagoes, Ukraine, Zaporizhzhya Region, vicinity of Radionivka village, temporary drying up area near the banks of Tashchenak River, 46.668631N & 35.25462E, Martynov A.V., 20.vi.2019.

Few imagoes, Ukraine, Zaporizhzhya Region, vicinity of Davydivka village, upper part of Utlyukskyi Estuary, temporary drying up areas near the bank, 46.511196N & 35.192460E, Martynov A.V., 26.vi.2019.

Few imagoes, Ukraine, Zaporizhzhya Region, vicinity of Kyrlyivka village, channel and small temporary waterbody, 46.437174N & 35.441674E, Martynov A.V., 30.vi.2019.

Three imagoes, Ukraine, Kherson Region, vicinity of

Strohanivka village, unnamed pound near Syvash Lake, 46.234207N & 33.874605E, Martynov A.V., 19.vii.2019.

### ***Coenagrion scitulum* (Rambur, 1842)**

This is a rare species in Ukraine; known from a few sites within Crimea, Odesa, Mykolaiv, Kherson, Chernihiv and Donetsk Regions (Polischuk 1964, 1974; Sheshurak & Padalko 1996; Dyatlova 2006; Khrokalo et al. 2009; Khrokalo & Prokopov 2009; Martynov & Martynov 2009; Stepoviy 2018). According to Pavlyuk (1973), the record of *C. scitulum* larvae from Kherson Region is doubtful; record of the species from Chernihiv Region should also be considered as doubtful. Here, I present a new record of the species within Donetsk Region; one imago was recorded on the bank of small lentic seasonal waterbody at Belosarayskaya spit (Image 3A–D). This record without information on concrete locality coordinates and data of collecting was mentioned in Martynov (2010b).

**Material:** One imago, Ukraine, Donetsk Region, vicinity of Yalta village, Belosarayskaya spit, small lentic periodically drying waterbody, 46.920647N & 37.312413E, Martynov A.V., 7.vii.2008.

### ***Nehalennia speciosa* (Charpentier, 1840)**

This species is the smallest odonate among European taxa. *Nehalennia speciosa* is locally distributed within all Europe and locally extirpated in many locations previously recorded as habitats (Bernard & Wildermuth 2005; Dijkstra 2006). Known few habitats of the species in Ukraine are situated within northern, western and eastern regions mainly; in most southern locations of the country (Crimea, Odesa, and Kherson Regions) the species is considered as locally extirpated (Polischuk 1974, Gorb et al. 2000; Khrokalo & Nazarov 2008; Khrokalo & Prokopov 2009; Tytar 2009, 2019; Dyatlova & Kalkman 2008; Karolinskiy 2013; etc.). *Nehalennia speciosa* was recommended for being included to the Red Data Book of Ukraine by Khrokalo (2005).

New breeding sites of *N. speciosa* were found in Rivne Region within Rivnenskyi Nature Reserve (Image 4A–E). The species inhabits waterbodies on sphagnum bogs (marshes) in all locations, except for two places where species inhabits deep lakes (Bile Lake and Black Lake) with banks overgrown with wide dense cushions of floating sphagnum. Depth of the lakes near the floating banks is about 2–3 m. Also, species was registered at small, relatively shallow natural waterbodies (area up to 20m<sup>2</sup>; depth – about 0.5m) on sphagnum bog and at old artificial waterbodies (area – up to 150m<sup>2</sup>; depth – up to 1.2m) on the same kind of bog. Moreover, the biggest number of specimens was recorded at the old




Image 2. *Lestes macrostigma* (Eversmann, 1836), imago (A–D) and habitats (E–H): A—pterostigma, scale 0.5mm | B—male, apex of abdomen, dorsal view, scale 0.5mm | C—male, apex of abdomen, ventral view, scale 0.5mm | D—female, apex of abdomen, lateral view, scale 0.5mm | E, F—Tashchenak River, vicinity of Radionivka village, Zaporizhzhya Region (20.vi.2019) | G—upper part of Utyukyskiy Estuary, vicinity of Davydivka village, Zaporizhzhya Region (26.vi.2019) | H—unnamed pond near Syvash Lake, vicinity of Strohanivka village, Kherson Region (19.vii.2019). © Alexander V. Martynov.

artificial waterbodies (up to 25–30 specimens at 10 m of a bank length); in all other points the number of specimens was much lower. It should be noted, that that due to significant age these artificial waterbodies didn't differ from the natural waterbodies in water parameters, vegetation, and appearance. Diapason of some parameters of waterbodies in collecting places was water hardness 9–16 ppm, pH 5.1–6.4.

**Material and observations:** 19 imagoes, Ukraine, Rivne Region, vicinity of Khmil' village, Bile Lake on sphagnum marsh, 51.479283N & 27.311233E, Martynov A.V., 3,6.vii.2017; 12 imagoes, emerging, copulation, ibid, Martynov A.V., 8.vi.2018; 8 imagoes, ibid, Martynov A.V., 12.vi.2019; five imagoes, emerging, ibid, Martynov A.V., 13.vi.2020.

Five imagoes, Ukraine, Rivne Region, vicinity of Khmil' village, Lysots'ke (Chorne) Lake on sphagnum marsh, 51.477505N & 27.306219E, Martynov A.V., 12.vi.2019; 3 imagoes, emerging, ibid, Martynov A.V., 13.vi.2020.

Several hundreds of imagoes, copulation, Ukraine,

Rivne Region, vicinity of Khmil' village, artificial lentic waterbody on sphagnum marsh, near the forest road Bil's'k – Khmil', 51.492215N & 27.291293E, Martynov A.V., 4.vii.2017; about 50 imagoes, emerging, ibid, Martynov A.V., 13.vi.2020.

Eight imagoes, Ukraine, Rivne Region, vicinity of Hrabun' village, Rivne Nature Reserve, waterbodies on sphagnum marsh, 51.538117N & 27.189650E, Martynov A.V., 7.vi.2018.

***Ophiogomphus cecilia* (Fourcroy, 1785)**

Rare species included to the Red Data Book of Ukraine (2009). It is locally distributed within Zakarpattia, Ivano-Frankivsk, Lviv, Volyn, Ternopil, Odesa, Vinnytsia, Kyiv, Chernihiv, Sumy, and Kharkiv Regions (Polischuk 1974; Sheshurak & Padalko 1996; Gorb et al. 2000; Khrokalo 2000; Ridei et al. 2007; Tytar 2009; Khrokalo & Verves 2009; Kolozsvári et al. 2015; Zamoroka et al. 2017; Kuzemko 2017; Smirnov 2017, 2018; Novosad 2018; Sheshurak et al. 2018; Shulga 2019, etc.). Some




Image 3. *Coenagrion scitulum* (Rambur, 1842), female imago (A–C) and habitat (D): A—apex of wing, scale 0.5mm | B—head, back view, scale 0.5mm | C—pronotum, dorsal view, scale 0.5mm | D—small lentic periodically drying waterbody, vicinity of Yalta village, Donetsk Region (07.vii.2008). © Alexander V. Martynov.




Image 4. *Nehalennia speciosa* (Charpentier, 1840), male imago (A–C) and habitats (D, E): A—total lateral view, scale 5mm | B—apex of abdomen, lateral view, scale 0.5mm | C—apex of abdomen, dorsal view, scale 0.5mm | D—artificial lentic waterbody on sphagnum marsh, vicinity of Khmil' village, Rivne Region (04.vii.2017) | E—waterbody on sphagnum marsh, vicinity of Hrabun' village, Rivne Region (07.vi.2018). © Alexander V. Martynov.

records on the species, however, are old, and need confirmation, as a result the adequate picture of species distribution within Ukraine could not be composed. All records of the species in Crimea refer to the larval stage only (Kiseleva & Vasyuta 1984), they are questionable and need confirmation (Khrokalo & Prokopov 2009).

I recorded the species in Horyn', Stvyya, Styr, and Sluch Rivers within Rivne Region, in the basin of Prypiat River (Image 5A–H). Larvae of the species were collected from bottom at microhabitats with sand in the rivers, sometimes with small stones or/and pieces of bog iron ore (in some cases bottom was just slightly silted), current velocity was about 0.2–0.3 m/s. These localities seem to be the most typical habitat for the species (Dijkstra 2006). The diapason of some parameters of waterbodies at collection sites were water hardness 43–210 ppm, pH 6.5–8.9. In my opinion, further investigations on similar rivers within northern Ukraine may reveal new habitats of *O. cecilia*.

**Material and observations:** One larva, Ukraine, Rivne Region, vicinity of Zbuzh village, Horyn' River, 50.990300N & 26.320683E, 154m, Martynov A.V., 07.vii.2017;

One larva, Ukraine, Rivne Region, vicinity of Poznan'

village, Stvyya River, 51.591450N & 27.477868E, 139m, Martynov A.V., 05.vii.2017

One larva, Ukraine, Rivne Region, vicinity of Khmil' village, Stvyya River, 51.461417N & 27.387817E, 144m, Martynov A.V., 06.vi.2018.

One imago, Ukraine, Rivne Region, Stvyya River, between Glynne and Poznan' villages, 51.563133N & 27.428250E, 147m, Martynov A.V., 08.vi.2018; 1 imago, ibid, Martynov A.V., 12.vi.2019; 2 larvae, ibid, Martynov A.V., 15.viii.2019.

One imago, Ukraine, Rivne Region, vicinity of Poznan' village, Stvyya River, 51.60641N & 27.48431E, Martynov A.V., 12.vi.2019.

Two larvae, Ukraine, Rivne Region, vicinity of Sarny town, Sluch River, 51.317445N & 26.635826E, 148m, Martynov A.V., 02.viii.2017.

One exuvia, Ukraine, Rivne Region, vicinity of Mayunychi village, Styr River, 51.251447N & 25.946012E, Martynov A.V., 12.vi.2020.

#### *Lindenia tetraphylla* (Vander Linden, 1825)

The species was recorded at Crimea in 2009. It was the first record of the species from Ukraine (Savchuk & Karolinskiy 2013). Later, *L. tetraphylla* was found




Image 5. *Ophiogomphus cecilia* (Fourcroy, 1785), female imago (A–C), larva (D–F), habitats (G, H): A—female, head, frontal view, scale 1mm | B—female, horns on head, frontal view, scale 0.5mm | C—female, valvular vulvae, scale 1mm | D—total dorsal view, scale 5mm | E—head and pronotum, dorsal view, scale 1mm | F—labial palp, dorsal view, scale 0.5mm | G—Stvyga River, between Glynne and Poznan’ villages, Rivne Region (08.vi.2018) | H—Sluch River, vicinity of Sarny town, Rivne Region (02.viii.2017). © Alexander V. Martynov.




Image 6. *Lindenia tetraphylla* (Vander Linden, 1825), imago (A–C) and habitats (D, E): A—male with a prey | B—male, apex of abdomen, dorsal view, scale 2mm | C—female, apex of abdomen, dorsal view, scale 2mm | D—steppe area near upper part of Utlyukyskiy Estuary, vicinity of Davydivka village, Zaporizhzhya Region (18.vi.2019) | E—steppe area near Malyi Utluk River, vicinity of Mala Ternivka village, Zaporizhzhya Region (19.vi.2019). © Alexander V. Martynov.

within Donetsk Region (Martynov 2014b). I registered imagoes of the species in a few places within southern Zaporizhzhia. Imagoes were recorded on steppe areas near Malyi Utluk River and Molochnyi Estuary, where they hunted for different insects (Image 6A–E). *Lindenia tetraphylla* was abundant in the region, up to seven specimens were registered on some areas. Larvae of the species are associated with lakes and slow-flowing rivers, therefore, the development of *L. tetraphylla* in regional waterbodies (e.g., Malyi Utluk River, Tashchenak River, Utlyukyskiy Estuary) is quite possible. In my opinion the species possibly occurs in Odesa, Kherson, and Mykolaiv Regions.

**Material and observations:** Seven imagoes, Ukraine, Zaporizhzhya Region, vicinity of Davydivka village, steppe areas near upper part of Utlyukyskiy Estuary, 46.517917N & 35.186437E and 46.506342N & 35.178574E, Martynov A.V., 18.vi.2019

Five imagoes, Ukraine, Zaporizhzhya Region, vicinity of Lymans'ke village, steppe area near Molochnyi Estuary, 46.427449N & 35.343673E, Martynov A.V., 21.vi.2019.

Four imagoes, Ukraine, Zaporizhzhya Region, vicinity of Mala Ternivka village, steppe area near Malyi Utluk River, 46.566884N & 35.197273E, Martynov A.V., 19.vi.2019.

Three imagoes, Ukraine, Zaporizhzhya Region, vicinity of Mala Ternivka village, steppe area near Malyi Utluk River, 46.583020N & 35.199763E, Martynov A.V., 24.vi.2019.

Six imagoes, Ukraine, Zaporizhzhya Region, vicinity of Shelyuhy village, steppe area near Malyi Utluk River, 46.546087N & 35.202348E, Martynov A.V., 24.vi.2019.

#### ***Cordulegaster boltonii* (Donovan, 1807)**

The species is very rare in Ukraine and is included in

the Red Data Book of Ukraine (2009). The species was previously known from Ukraine from several records (mainly imagoes) from Chernivtsi, Ivano-Frankivsk, Kyiv, Chernihiv, Sumy, Donetsk and Volyn Regions (Brauner 1910; Gorb 1991; Sheshurak & Berest 2003; Sheshurak & Parkhomenko 2005; Red Data Book 2009; Kavurka et al. 2018; Sheshurak et al. 2018; Kyselyuk et al. 2018; Viter 2018). The distribution features of *Cordulegaster* within Ukraine suggest that any record of the genus within Donetsk Region (Viter 2018), whose Odonata fauna is well investigated, is doubtful and needs confirmation by the material. It should be noted that few years ago *Cordulegaster heros* Theischinger, 1979 was recorded from Ukraine (Chernivtsi Region) for the first time (Bernard & Daraž 2015). Furthermore, the correctness of Brauner's (1910) identification is doubtful, but can't be checked because the material was lost; the morphological proximity of *C. heros* and *C. boltonii* could cause misidentifications, especially considering the fact that *C. heros* was still undescribed in the early 20th century (Bernard & Daraž 2015). The record of *C. boltonii* from Ivano-Frankivsk Region given by Kyselyuk et al. (2018) is considered doubtful because of the similarity of two species mentioned above and available data on distribution of species within Ukraine. Unfortunately, the specimen mentioned in the article is absent in the collection of the authors (Slobodyan O.M., pers. comm. 2020). According to Gorb (1991), only known records of *C. boltonii* larvae from the territory of Ukraine (Tal' River, Kyiv Region) (Trylis 1988) are unreliable because the material was lost. The investigations carried out at Tal' River in the vicinity of Rudnya-Shpyliv'ka village in January 2020 did not reveal any larvae of *Cordulegaster*; further investigations of the river will be continued.

I recorded larvae of *C. boltonii* in Mohylivka River within Zhytomyr Region (Image 7A–G). This is the first confirmed record of the species' larvae within country. Investigated section of the river had riparian vegetation, and was shallow (depth up to 0.5m, but mainly about 0.2m), with numerous small bays; with current velocity up to 0.2–0.3 m/s, but mainly with standing water; sandy bottom was covered with detritus, leaf litter and branches; the bottom was presented with only sand in some sections of the main stream. Larvae were collected in bays, from a thick layer of detritus. The additional parameters of waterbodies in collecting places measured during the sampling were—water temperature 16°C, water hardness 47ppm, pH 8.5.

**Material and observations:** Three larvae, Ukraine, Zhytomyr Region, vicinity of Verbivka village, Mohylivka River, 50.706248N & 27.591347E, Martynov A.V.,

21.ix.2018.

#### ***Somatochlora arctica* (Zetterstedt, 1840)**

This species is very rare within Ukraine. For a long time, it was known only by almost 100-year old records from Zhytomyr Region (Gorb et al. 2000). Only in 2006 and 2007 this species was recorded within Poliskyi and Rivnenskyi Nature Reserves (Zhytomyr and Rivne Regions) (Khrokalo & Nazarov 2008; Martynov & Martynov 2009). *Somatochlora arctica* was known by a few imagoes only from both reserves, but the development of the species at the swamps of the protected areas is doubtless. Previously, the species was recorded from two sites within Rivnenskyi Nature Reserve in Bil's'k forestry in 2006 (Martynov & Martynov 2009) 51.491731N & 27.243597E and 51.477513N & 27.249568E (approximate coordinates). During further fieldworks within this reserve, I have got new records of the species from Bil's'k, Pivnichne, and Biloozers'ke forestries (Image 8A–E).

**Material and observations:** Two imagoes, Ukraine, Rivne Region, vicinity of Bil's'k village, small lake in the forest on the margin of *Sphagnum* bog, 51.493833N & 27.255117E, Martynov A.V., 23.v.2017.

Two imagoes, Ukraine, Rivne Region, vicinity of Bil's'k village, artificial lentic waterbodies (ditches) along forest road Bil's'k – Khmil', 51.472883N & 27.265267E and 51.484933N & 27.278117E, Martynov A.V., 23.v.2017.

Two imagoes, Ukraine, Rivne Region, vicinity of Khmil' village, Bile Lake on *Sphagnum* marsh, 51.479283N & 27.311233E, Martynov A.V., 23.v.2017.

One imago, Ukraine, Rivne Region, vicinity of Perebrody village, glade near drainage channel, 51.689947N & 27.086134E, Martynov A.V., 26.v.2017.

One imago, Ukraine, Rivne Region, vicinity of Rudka village, black-eared swamp, tributary of Berezhyna River, 51.486267N & 25.709517E, Martynov A.V., 02.viii.2017.

For now, Rivnenskyi Nature Reserve is the territory with the highest number of records of *S. arctica* within Ukraine. The main reason of species' rarity and local distribution within Ukraine is the disappearance of waterbodies suitable for species' development, namely sphagnum and sphagnum-sedge bogs. The disappearance of these bogs is caused by—(i) ameliorative measures; (ii) decrease in the annual rainfall in Polissia, which leads to the drying up of bogs; and (iii) large volumes of illegal amber production in the region, which leads to the complete destruction of the necessary microhabitats and/or waterbodies suitable for the development of *S. arctica*. Therefore, I think that this species should be considered for inclusion in the




Image 7. *Cordulegaster boltonii* (Donovan, 1807), larva (A–F) and habitat (G): A—total dorsal view, scale 5mm | B—mask, dorsal view, scale 1mm | C—mask, ventral view, scale 1 mm | D—apex of abdomen, dorsal view, scale 2mm | E—the same, ventral view, scale 2mm | F—the same, lateral view, scale 2mm | G—Mohylivka River, vicinity of Verbivka village, Zhytomyr Region (21.09.2018). © Alexander V. Martynov.



Image 8. *Somatochlora arctica* (Zetterstedt, 1840), male imago (A, B) and habitat (C–E): A—anal appendages, dorsal view, scale 0.5mm | B—the same, lateral view, scale 0.5mm | C—ditches along forest road, vicinity of Bil's'k village, Rivne Region | D—Bile Lake, vicinity of Khmil' village, Rivne Region (03.vii.2017) | E—black-eared swamp, vicinity of Rudka village, Rivne Region (02.viii.2017). © Alexander V. Martynov.

next edition of the Red Data Book of Ukraine.

#### ***Leucorrhinia albifrons* (Burmeister, 1839)**

Species is included in the Red Data Book of Ukraine (2009), known from Zhytomyr, Volyn, and Kyiv Regions, and Crimea in Ukraine (Gorb et al. 2000; Matushkina 2006; Khrokalo & Nazarov 2008; Khrokalo 2016; Honchar et al. 2019). Doubtful records of *L. albifrons* are not mentioned here (e.g. larvae of the species from Odesa Region and Dnieper–Bug Estuary).

I had found imagoes (one of the records is a copulated pair) of the species at Bile Lake on sphagnum bog in vicinity of Rivnenskyi Nature Reserve (Image 9A–D). Most likely, the larvae of *L. albifrons* had been developing here. The detailed description of the lake is given above. The species was not registered at any other neighboring waterbody.

**Material and observations:** Two imagoes, copulation, Ukraine, Rivne Region, vicinity of Khmil' village, Bile Lake on sphagnum marsh, 51.479283N & 27.311233E, Martynov A.V., 03.vii.2017; 1 imago, ibid, Martynov A.V., 12.vi.2019; 5 imagoes, ibid, Martynov A.V., 13.vi.2020.

Thus, a lot of rare and/or red-listed in Ukraine Odonata species are registered at Bile Lake and neighboring Black Lake (e.g. *N. speciosa*, *A. imperator*, *S. arctica* and *L. albifrons*), therefore, these lakes are recommended to be included to the territory of Bil's'ke forestry of Rivnenskyi Nature Reserve.

#### ***Leucorrhinia caudalis* Charpentier, 1840**

This is a rare species within Ukraine, known mainly from northern and western Ukraine. Only solitary records from some other southern regions are known




Image 9. *Leucorrhinia albifrons* (Burmeister, 1839), male imago: A—head, frontal view, scale 0.5mm | B—secondary genitalia, lateral view, scale 0.5mm | C—pterostigma, scale 1mm | D—apex of abdomen, lateral view, scale 0.5mm. © Alexander V. Martynov.

(Khrokalo & Matushkina 1999; Gorb et al. 2000; Sheshurak & Padalko 1996; Sheshurak & Khrokalo 2004; Khrokalo & Nazarov 2008; Khrokalo 2016; Raldugina 2019). Most southern records (e.g., Polischuk 1974) are doubtful, and this species had not been registered within southwestern Ukraine during the detailed investigation of Odonata carried out at the beginning of XXI century (Dyatlova 2006).

I had found one imago of the species within Rivnenskyi Nature Reserve on glade with seasonal lentic waterbody (Image 10A–F). Also, a large pond, drainage channel and bogs were located close to the collecting place.

**Material:** 1 imago, Ukraine, Rivne Region, vicinity of Perebrody village, near periodically drying up lentic waterbody, 51.690204N & 27.085416E, 141m, Martynov A.V., 11.vi.2019.

#### ***Selysiothemis nigra* (Vander Linden, 1825)**

In Ukraine, the species was registered for the first time in 2002 in Mykolaiv Region near Black Sea coast (Chirnine Lake) (Tytar 2007). Further, the species was recorded in Crimea, Kherson and Donetsk Regions (Matushkina 2007; Khrokalo et al. 2009; Savchuk & Karolinskiy 2013; Martynov et al. 2015).

I had recorded imagoes of *S. nigra* at few steppe areas near Malyi Utluk River and Molochnyi Estuary (Zaporizhzhia Region) (Image 10G–K). In some places I

recorded up to eight specimens on 300m of a route. As in case of *L. tetrphylla*, larvae of *S. nigra* are perspective to be found in Malyi Utluk River, Tashchenak River, and Utlyukskyi Estuary. Also one male imago was registered at steppe area near Syvash Lake in Kherson Region.

In my opinion, the distribution of species in Ukraine is now wider and the places of development are denser than was previously known; distribution of *S. nigra* in Ukraine probably covers all coastal areas of Black and Azov Seas in Odesa, Mykolaiv, Kherson, Zaporizhzhia and Donetsk Regions, and Crimea.

**Material and observations:** Two imagoes, Ukraine, Zaporizhzhya Region, Yakymivka District, vicinity of Davydivka village, steppe areas near upper part of Utlyukskyi Estuary, 46.517917N & 35.186437E and 46.506342N & 35.178574E, Martynov A.V., 18.vi.2019.

One imago, Ukraine, Zaporizhzhya Region, Yakymivka District, vicinity of Lyman's'ke village, steppe area near Molochnyi Estuary, 46.427449N & 35.343673E, Martynov A.V. 18.vi.2019.

Seven imagoes, Ukraine, Zaporizhzhya Region, Yakymivka District, vicinity of Mala Ternivka village, steppe area near Malyi Utluk River, 46.566884N & 35.197273E, Martynov A.V., 19.vi.2019.

One imago, Ukraine, Kherson Region, vicinity of Novomykolaivka village, steppe area near Syvash Lake, 46.204655N & 33.978565E, Martynov A.V., 13.vii.2020.




Image 10. *Leucorrhinia caudalis* Charpentier, 1840 (A–E) and *Selysiothemis nigra* (Vander Linden, 1825) (F–K), imagoes (A–E, H–K) and habitats (F, G): A—male, head, frontal view, scale 0.5mm | B—pterostigma, scale 0.5mm | C—male, abdomen, dorsal view, scale 2mm | D—male, apex of abdomen, lateral view, scale 0.5mm | E—male, secondary genitalia, lateral view, scale 0.5mm | F—periodically drying up lentic waterbody, vicinity of Perebrody village, Rivne Region (11.vi.2019) | G—steppe area near Molochnyi Estuary, vicinity of Lymans’ke village, Zaporizhzhya Region (18.vi.2019) | H—female on grass | I—pterostigma, scale 0.5mm | J—male, secondary genitalia, lateral view, scale 0.5mm | K—male, apex of abdomen, lateral view, scale 0.5mm. © Alexander V. Martynov.



Thus, the information presented in the paper shows which waterbodies of Ukraine supplement the list of habitats important for conservation of rare European Odonata species. The received data can be used for planning new protected areas, and most importantly this article shows that dragonflies and damselflies remain understudied within Ukraine.

## REFERENCES

- Bernard, R. & B. Daraž (2015). *Cordulegaster heros* and *Somatochlora meridionalis* in Ukraine: solving the zoogeographical puzzle at their northern range limits (Odonata: Cordulegastridae, Corduliidae). *Odonatologica* 44(3): 255–278.
- Bernard, R. & H. Wildermuth (2005). *Nehalennia speciosa* (Charpentier, 1840) in Europe: a case of a vanishing relict (Zygoptera: Coenagrionidae). *Odonatologica* 34(4): 335–378.
- Brauner, A. (1910). Materials on entomologic fauna of Bessarabia. Notes on Odonata of Bessarabia. *Proceedings of Bessarabia Naturalists' Society* 2(1): 3–5.
- Dijkstra, K.-D.B. (2006). *Field Guide to the Dragonflies of Britain and Europe*. Printer Trento S.R.L., Italy. 320pp.
- Dyatlova, E.S. (2006). The Odonata of Southwestern Ukraine. *Opuscula zoologica fluminensia* 211: 1–15.
- Dyatlova, E.S. & V.J. Kalkman (2008). The Odonata of southwestern Ukraine, with emphasis on the species of the EU Habitats Directive. *Libellula* 27: 275–290.
- Gorb, S. (1991). The dragonfly *Cordulegaster boltoni* Donovan, 1807 (Odonata: Cordulegastridae) in the Ukraine. *Acta Hydroentomologica Latvica* 1: 24–27.
- Gorb, S.N., R.S. Pavlyuk & Z.D. Spuris (2000). Odonata of Ukraine: a faunistic overview. *Vestnik zoologii*, Supplement 15: 3–155. (in Ukrainian)
- Honchar, G.Y., Y.V. Dubrovsky, A.G. Kotenko & O.M. Tselikh (2019). Records of insects and vertebrates from the Red Data Book of Ukraine in the recreational areas of Kyiv. Materials to the 4<sup>th</sup> edition of the Red Data Book of Ukraine. Animals. Series: Conservation Biology in Ukraine 7(3): 93–96. (in Ukrainian)
- Karolinskiy, E.A. (2013). *Nehalennia speciosa* Image ID # 20714–20717, Ukrainian Biodiversity Information Network [public project & web application]. UkrBIN, Database on Biodiversity Information. <http://www.ukrbin.com> Accessed on 13 January 2020.
- Kavurka, V.V., Y.M. Geryak, S.O. Demyanenko, M.I. Zaika, N.V. Nazarov, G.V. Popov, O.V. Prokhorov & S.M. Novitsky (2018). New findings of Arachnida, Myriapoda and Insecta, listed in the Red Data Book of Ukraine. Materials to the 4<sup>th</sup> edition of the Red Data Book of Ukraine. Animals. Series: “Conservation Biology in Ukraine” 7(1): 276–302. (in Ukrainian)
- Khrokalo, L. & N. Nazarov (2008). Dragonflies (Odonata) of the Poliskyi Nature Reserve, Ukraine. *IDF-Report* 13: 17–28
- Khrokalo, L. & G. Prokopov (2009). Review of the Odonata of Crimea (Ukraine). *IDF-Report* 20: 1–32.
- Khrokalo, L. (2004). Dragonflies (Insecta, Odonata) of Desnyans'ko-Starogutsky National Nature Park and its environs. *Nature Reserves in Ukraine* 10(1–2): 84–86.
- Khrokalo, L.A. (2000). The dragonflies (Insecta, Odonata) of Sumy Region. *The Kharkov Entomological Society Gazette* 8(2): 55–56. (in Ukrainian)
- Khrokalo, L.A. (2005). Dragonflies (Insecta, Odonata) of Ukrainian Red Data Book. *Proceedings of the conference “Rare and endangered insects species and conceptions of Red Data book of Ukraine”*: 124–127. (in Ukrainian)
- Khrokalo, L.A. (2016). Order Odonata (Fabricius, 1793) / *Shatsk Lakes. Animal world: a collective monograph*. Ed. Kilochitsky P.Ya. Luts'k : Vezha-Druk (Electronic Optical Disc (CD-ROM). (in Ukrainian)
- Khrokalo, L.A. & N.O. Matushkina (1999). Dragonflies (Insecta, Odonata) of Kaniv Dnieper district. *The Kharkov Entomological society gazette* 7(2): 27–31. (in Ukrainian)
- Khrokalo, L.A. & Y.H. Verves (2009). Dragonflies (Odonata) and Certain Two-Winged Insects (Diptera: Calliphoridae; Sarcophagidae) of the Shatsk Lake District. *Scientific Bulletin of Volyn Lesya Ukrainka National University Section II. Fauna* 2: 114–118 (in Ukrainian)
- Khrokalo, L.A., E.S. Dyatlova & V.V. Savchuk (2009). New records of rare dragonflies (Insecta, Odonata) in Ukraine. *Vestnik Zoologii* 43(4): 378. (in Russian)
- Kiseleva, G.A. & A.N. Vasyuta (1984). Functions and indicator significance of macrozoobenthos of currents feeding Simferopol' reservoir. *Natural complexes of Crimea, optimization and protection of them. Proceedings of Scientific Works, Simferopol'*: 141–151. (in Russian)
- Kolozvári, I., L.J. Szabó & Gy Dévai (2015). Occurrence pattern analysis of dragonflies (Odonata) on the river Tisza between Vilok and Huszt based on exuviae. *Applied Ecology and Environmental Research* 13(4): 1183–1196.
- Kuzemko, A. (Ed.) (2017). *Involvement of the Public and Scientists in the Designing of the Emerald Network in Ukraine*. Fundacja Dziedzictwo Przyrodnicze, Kyiv, 307pp. (in Ukrainian)
- Kyselyuk, O.I., O.M. Slobodyan, M.V. Vyksyuk, I.I. Kasyanchuk, V.Yu. Stefanyuk, V.Yu. Ozorovych (2018). Materials about record sites of species listed in the Red Data Book of Ukraine. Materials for the 4<sup>th</sup> edition of the Red Data Book of Ukraine. Animals. Series: Conservation Biology in Ukraine 7(1): 332–356. (in Ukrainian)
- Martynov, A.V. (2010a). The Odonata fauna of the basin of the river Severskyi Donets in its middle current (Eastern Ukraine). *IDF-Report* 31: 41 p.
- Martynov, A.V. (2010b). Order Odonata – Dragonflies. In: *Landscapes, vegetation and fauna of the regional landscape park “Meotida”*. Donetsk: «Noulidj»: p. 123–124. (in Russian)
- Martynov, A.V. (2013). The life cycles of mayflies of the Eastern Ukraine. Subfamily Baetinae (Ephemeroptera, Baetidae). *Vestnik Zoologii* 47(1): 39–48.
- Martynov, A.V. (2014a). Mayflies (Ephemeroptera) of Rhithral and Crenal Zones of Donetsk Elevated Physiographic Area's Watercourses (Eastern Ukraine): species composition, ecological characteristics. *Caucasian Entomological Bulletin* 10(1): 3–18. (in Russian)
- Martynov, A.V. & R.J. Godunko (2013). A new subspecies of the subgenus *Ecdyonurus* Eaton, 1868 (Ephemeroptera: Heptageniidae) from the East of Ukraine. *Zootaxa* 3666(4): 489–509.
- Martynov, A.V. & V.V. Martynov (2007(2008)). Biology of *Lestes macrostigma* (Odonata: Lestidae) in South-eastern Ukraine. *Proceedings of the Kharkov Entomological Society* 1–2: 185–192. (in Russian)
- Martynov, A.V. & V.V. Martynov (2009). New interesting findings of dragonflies (Odonata) in Ukraine (in Russian). *Vestnik zoologii* 43(2): 150. (in Russian)
- Martynov, V.V. (2014b). New record of *Lindenia tetraphylla* (Odonata, Gomphidae) in Ukraine. *Vestnik Zoologii* 48(5): 476.
- Martynov, V.V., T.V. Nikulina & I.V. Shokhin (2015). New records of *Selysiothemis nigra* (Vander Linden, 1825) (Odonata: Libellulidae) in the Sea of Azov Region. *Caucasian Entomological bulletin* 11(2): 263–265. (in Russian)
- Matushkina, N. (2006). New records of rare Odonata in Ukraine (Insecta). *Proceedings of the Zoological Museum of Kyiv. T. Shevchenko University* 4: 155–161
- Matushkina, N.A. (2007). *Selysiothemis nigra* (Vander L.) new for the fauna of the Ukraine. *Notulae Odonatologicae* 6(10): 118–119.
- Novosad, E. (2018). *Ophiogomphus cecilia*. Image ID # 61151, Ukrainian Biodiversity Information Network [public project & web application]. UkrBIN, Database on Biodiversity Information. <http://www.ukrbin.com>. Accessed on 13 January 2020.
- Pavlyuk, R.S. (1973). On the necessity of precise identification of Odonata larvae. *Hydrobiological Journal* 9(4): 129–131. (in Russian)
- Polischuk, V.V. (1964). Desna benthos and changes in it under the

- influence of pollutions). In: *Desna River within the bounds of Ukraine*. Kyiv, Naukova dumka: 102–124. (in Ukrainian)
- Polischuk, V.V. (1974).** *Hydrofauna of low Danube within the bounds of Ukraine*. Kyiv, Naukova dumka: 290 p. (in Ukrainian)
- Raldugina, O. (2019).** *Leucorrhinia caudalis*. Image ID # 118944, Ukrainian Biodiversity Information Network [public project & web application]. UkrBIN, Database on Biodiversity Information. <http://www.ukrbin.com> Accessed on 13 January 2020).
- Red Data Book of Ukraine Animals (2009).** Ed. by I.A. Akimov. Globalconsulting, Kyiv, 600pp. (in Ukrainian)
- Ridei, N., L. Khrokalo & I. Pavlusenko (2007).** National Ecological Network of Ukraine and the state of research on odonatofauna in protected territories. *Wiadomości Entomologiczne* 26(4): 237–249.
- Rodzyanko, V.N. (1895).** New data on Odonata fauna of Poltav's'ka and Kharkiv's'ka provinces. *Bulletin de la Societe Imperiale des Naturalistes de Moscou* 9: 119–127. (in Russian)
- Savchuk, V.V. & E.A. Karolinskiy (2013).** New records of rare dragonflies (Insecta, Odonata). *Vestnik zoologii* 47(6): 508. (in Russian)
- Sheshurak, P.M. & L.A. Khrokalo (2004).** Toward the study of entomofauna of Desna river valley. Dragonflies (Odonata) of biology station NPU "Forest Lake" and its environs (Chernihiv Region, Ukraine). *Proceedings of the scientific-practical conference*, Nizhyn: 115–117. (in Russian)
- Sheshurak, P.M. & T.V. Padalko (1996).** Ecological and faunistic overview of Odonata of the Chernigiv Region. *Materials of scientific-practical conference "Current status and solutions of ecological problems in Chernihiv Region"*. Nizhyn: 127–129. (in Ukrainian)
- Sheshurak, P.N. & V.V. Parkhomenko (2005).** Finds of *Cordulegaster annulatus* (Odonata, Cordulegasteridae) from the Sumy Region (Ukraine). *Vestnik zoologii* 39(4): 48. (in Russian)
- Sheshurak P.N. & Z.L. Berest (2003).** Rare insects from protected Pridesnyansky National Nature Park. Materials of conferences devoted to the 80th anniversary of the Kaniv National Nature Reserve "Role of natural protected areas in the maintenance of biodiversity": 308–309. (in Russian)
- Sheshurak, P.N., A.S. Voblenko, V.V. Kavurka, Z.L. Berest & N.V. Nazarov (2018).** Invertebrates listed in the Red Data Book of Ukraine occurring in the Chernihiv Region. *Materials for the 4th edition of the Red Data Book of Ukraine. Animals. Series: "Conservation Biology in Ukraine"* 7(2): 367–831. (in Ukrainian)
- Shulga, V. (2019).** *Ophiogomphus cecilia*. Image ID # 123344 In: UkrBIN: Ukrainian Biodiversity Information Network [public project & web application]. UkrBIN, Database on Biodiversity Information. Available from: <http://www.ukrbin.com> (Accessed: 13 January 2020).
- Smirnov, M. (2017).** *Ophiogomphus cecilia*. Image ID #42552, Ukrainian Biodiversity Information Network [public project & web application]. UkrBIN, Database on Biodiversity Information. <http://www.ukrbin.com> Accessed on 13 January 2020).
- Smirnov, N.A. (2018).** Records of arthropods (Arthropoda: Crustacea, Myriapoda et Insecta) listed in the Red Data Book of Ukraine in some western, central and southern regions of Ukraine. Materials for the 4<sup>th</sup> edition of the Red Data Book of Ukraine. *Animals. Series: Conservation Biology in Ukraine* 7(2): 270–272.
- Smirnov N.A. & M.O. Tarasenko (2017).** Contribution to the knowledge on dragonflies (Insecta: Odonata) fauna of Vinnytsia Region (Ukraine). *Proceedings of the Zoological Museum* 48: 70–87. (in Ukrainian)
- Stepoviy, R. (Efarilis) (2018).** *Coenagrion scitulum*. Image ID # 71724 In: UkrBIN: Ukrainian Biodiversity Information Network [public project & web application]. UkrBIN, Database on Biodiversity Information. Available from: <http://www.ukrbin.com> (Accessed: January 13, 2020).
- Trylis, V.V. (1988).** Benthofauna of the Tal' river as index of its sanitary conditions. In: *Questions of hydrobiology of Ukrainian waterbodies*. Kiev: 101–106. (in Russian)
- Tytar, V.M. (2007).** The First Record of *Selysiothemis nigra* (Insecta, Odonata) from Ukraine. *Vestnik zoologii* 41(2): 122 (in Russian)
- Tytar, V.M. (2009).** Dragonflies (Insecta: Odonata) of the Cherems'kyi Nature Reserve. *Proceedings of the International Scientific and Practical Conference on the 10<sup>th</sup> Anniversary of the Rivne Nature Reserve "Conservation and restoration of biodiversity of nature reserves"*. Rivne, Rivnens'ka drukarnya: 597–601. (in Ukrainian)
- Tytar, V.M. (2019).** Pygmy damselfly, *Nehalennia speciosa* (Charpentier, 1840), in Ukraine and its conservation status. *Proceedings of the VI Scientific readings in memory of Sergey Tarashchuk*. Mykolaiv, Publisher Torubara V.V.: 95–98. (in Ukrainian)
- Viter, S.G. (2018).** Records of animals listed in the Red Data Book of Ukraine in Donetsk Region. Materials for the 4<sup>th</sup> edition of the Red Data Book of Ukraine. *Animals. Series: Conservation Biology in Ukraine* 7(1): 123–130. (in Ukrainian)
- Zamoroka, A.M., R.M. Bidychak, Yu.M. Geriak, S.V. Glotov, I.Ya. Kaprus, Yu.H. Kozoriz, A.V. Martynov, O.V. Mykhayliuk-Zamoroka, T.I. Pushkar, V.B. Rizun, O.M. Slobodian, N.A. Smirnov, S.Yu. Utevsky & V.Yu. Shparyk (2017).** Distribution of rare invertebrate animals listed in the Red Data Book of Ukraine in Ivano-Frankivsk Region. *Ukrainian Entomological Journal* 2(13): 77–94. (in Ukrainian)
- Zograf, Y.N. (1909).** To Odonata fauna of Donskaya Region. *Trans. stud. group of invest. of Russian nature of Moscow University* 4: 94–96. (in Russian)





PLATINUM  
OPEN ACCESS



The Journal of Threatened Taxa (JoTT) is dedicated to building evidence for conservation globally by publishing peer-reviewed articles online every month at a reasonably rapid rate at [www.threatenedtaxa.org](http://www.threatenedtaxa.org). All articles published in JoTT are registered under [Creative Commons Attribution 4.0 International License](https://creativecommons.org/licenses/by/4.0/) unless otherwise mentioned. JoTT allows unrestricted use, reproduction, and distribution of articles in any medium by providing adequate credit to the author(s) and the source of publication.

ISSN 0974-7907 (Online) | ISSN 0974-7893 (Print)

July 2020 | Vol. 12 | No. 10 | Pages: 16195–16406

Date of Publication: 26 July 2020 (Online & Print)

DOI: 10.11609/jott.2020.12.10.16195-16406

[www.threatenedtaxa.org](http://www.threatenedtaxa.org)

#### Editorial

**Pakshirajan Lakshminarasimhan: a plant taxonomist who loved plants and people alike**  
– Mandar N. Datar, Pp. 16195–16203

#### Communications

**The worrisome conservation status of ecosystems within the distribution range of the Spectacled Bear *Tremarctos ornatus* (Mammalia: Carnivora: Ursidae) in Ecuador**  
– José Guerrero-Casado & Ramón H. Zambrano, Pp. 16204–16209

**Living with Leopard *Panthera pardus fusca* (Mammalia: Carnivora: Felidae): livestock depredation and community perception in Kalakkad-Mundanthurai Tiger Reserve, southern Western Ghats**  
– Bawa Mothilal Krishnakumar, Rajarathinavelu Nagarajan & Kanagaraj Muthamizh Selvan, Pp. 16210–16218

**An updated checklist of mammals of Odisha, India**  
– Subrat Debata & Himanshu Shekhar Palei, Pp. 16219–16229

**Negative human-wildlife interactions in traditional agroforestry systems in Assam, India**  
– Yashmita-Ulman, Manoj Singh, Awadhesh Kumar & Madhubala Sharma, Pp. 16230–16238

**Prevalence and morphotype diversity of *Trichuris* species and other soil-transmitted helminths in captive non-human primates in northern Nigeria**  
– Joshua Kamani, James P. Yidawi, Aliyu Sada, Emmanuel G. Msheliza & Usman A. Turaki, Pp. 16239–16244

**Detection of hemoparasites in bats, Bangladesh**  
– Shariful Islam, Rakib Uddin Ahmed, Md. Kaisar Rahman, Jinnat Ferdous, Md. Helal Uddin, Sazed Akter, Abdullah Al Faruq, Mohammad Mahmudul Hassan, Ausraful Islam & Ariful Islam, Pp. 16245–16250

**Ecology of the Critically Endangered Singidia Tilapia (Teleostei: Cichlidae: *Oreochromis esculentus*) of lake Kayanja, Uganda and its conservation implications**  
– Richard Olwa, Herbert Nakiyende, Elias Muhumuza, Samuel Bassa, Anthony Taabu-Munyaho & Winnie Nkalubo, Pp. 16251–16256

**Length-weight relationships of two conservation-concern mahseers (Teleostei: Cyprinidae: *Tor*) of the river Cauvery, Karnataka, India**  
– Adrian C. Pinder, Rajeev Raghavan, Shannon D. Bower & J. Robert Britton, Pp. 16257–16261

**The identity and distribution of *Bhavana annandalei* Hora, 1920 (Cypriniformes: Balitoridae), a hillstream loach endemic to the Western Ghats of India**  
– Remya L. Sundar, V.K. Anoop, Arya Sidharthan, Neelesh Dahanukar & Rajeev Raghavan, Pp. 16262–16271

**Records of two toads *Duttaphrynus scaber* and *D. stomaticus* (Amphibia: Anura: Bufonidae) from southeastern India**  
– S.R. Ganesh, M. Rameshwaran, Naveen A. Joseph, Ahamed M. Jerith & Sushil K. Dutta, Pp. 16272–16278

**Some rare damselflies and dragonflies (Odonata: Zygoptera and Anisoptera) in Ukraine: new records, notes on distribution, and habitat preferences**  
– Alexander V. Martynov, Pp. 16279–16294

**Floristic diversity of Anjaneri Hills, Maharashtra, India**  
– Sanjay Gajanan Auti, Sharad Suresh Kambale, Kumar Vinod Chhotupuri Gosavi & Arun Nivrutti Chandore, Pp. 16295–16313

**A checklist of macrofungi (mushroom) diversity and distribution in the forests of Tripura, India**  
– Sanjit Debnath, Ramesh Chandra Upadhyay, Rahul Saha, Koushik Majumdar, Panna Das & Ajay Krishna Saha, Pp. 16314–16346

#### Short Communications

**A threat assessment of Three-striped Palm Squirrel *Funambulus palmarum* (Mammalia: Rodentia: Sciuridae) from roadkills in Sigur Plateau, Mudumalai Tiger Reserve, Tamil Nadu, India**  
– Arockianathan Samson, Balasundaram Ramakrishnan & Jabamalainathan Leonaprinay, Pp. 16347–16351

**Impact of vehicular traffic on birds in Tiruchirappalli District, Tamil Nadu, India**  
– T. Siva & P. Neelanarayanan, Pp. 16352–16356

**Ichthyofaunal diversity of Manjeera Reservoir, Manjeera Wildlife Sanctuary, Telangana, India**  
– Kante Krishna Prasad, Mohammad Younus & Chelmal Srinivasulu, Pp. 16357–16367

**New distribution record of the endemic and critically endangered Giant Staghorn Fern *Platynerium grande* (Fee) Kunze (Polypodiaceae) in central Mindanao**  
– Cherie Cano-Mangoang & Charissa Joy Arroyo Gumban, Pp. 16368–16372

#### Notes

**First photographic record of the Dhole *Cuon alpinus* (Mammalia: Carnivora: Canidae) from the Sirumalai Hills in Tamil Nadu, India**  
– B.M. Krishnakumar & M. Eric Ramanujam, Pp. 16373–16376

**Tracing heavy metals in urban ecosystems through the study of bat guano - a preliminary study from Kerala, India**  
– Jithin Johnson & Moncey Vincent, Pp. 16377–16379

**Population dynamics and management strategies for the invasive African Catfish *Clarias gariepinus* (Burchell, 1822) in the Western Ghats hotspot**  
– Kuttanellloor Roshni, Chelapurath Radhakrishnan Renjithkumar, Rajeev Raghavan, Neelesh Dahanukar & Kutty Ranjeet, Pp. 16380–16384

**First records of the black widow spider *Latrodectus elegans* Thorell, 1898 (Araneae: Theridiidae) from Nepal**  
– Binu Shrestha & Tobias Dörr, Pp. 16385–16388

**First report of the assassin bug *Epidaurus wangi* (Heteroptera: Reduviidae: Harpactorinae) from India**  
– Swapnil S. Boyane & Hemant V. Ghate, Pp. 16389–16391

**Observations of the damselfly *Platylestes cf. platystylus* Rambur, 1842 (Insecta: Odonata: Zygoptera: Lestidae) from peninsular India**  
– K.J. Rison & A. Vivek Chandran, Pp. 16392–16395

***Herminium longilobatum* (Orchidaceae), a new record for Bhutan**  
– Ugyen Dechen, Tandin Wangchuk & Lam Norbu, Pp. 16396–16398

**Recent record of a threatened holoparasitic plant *Sapria himalayana* Griff. in Mehao Wildlife Sanctuary, Arunachal Pradesh, India**  
– Arif Ahmad, Amit Kumar, Gopal Singh Rawat & G.V. Gopi, Pp. 16399–16401

**Eleven new records of lichens to the state of Kerala, India**  
– Sonia Anna Zachariah, Sanjeeva Nayaka, Siljo Joseph, Pooja Gupta & Scaria Kadookunnel Varghese, Pp. 16402–16406

Member



Publisher & Host

